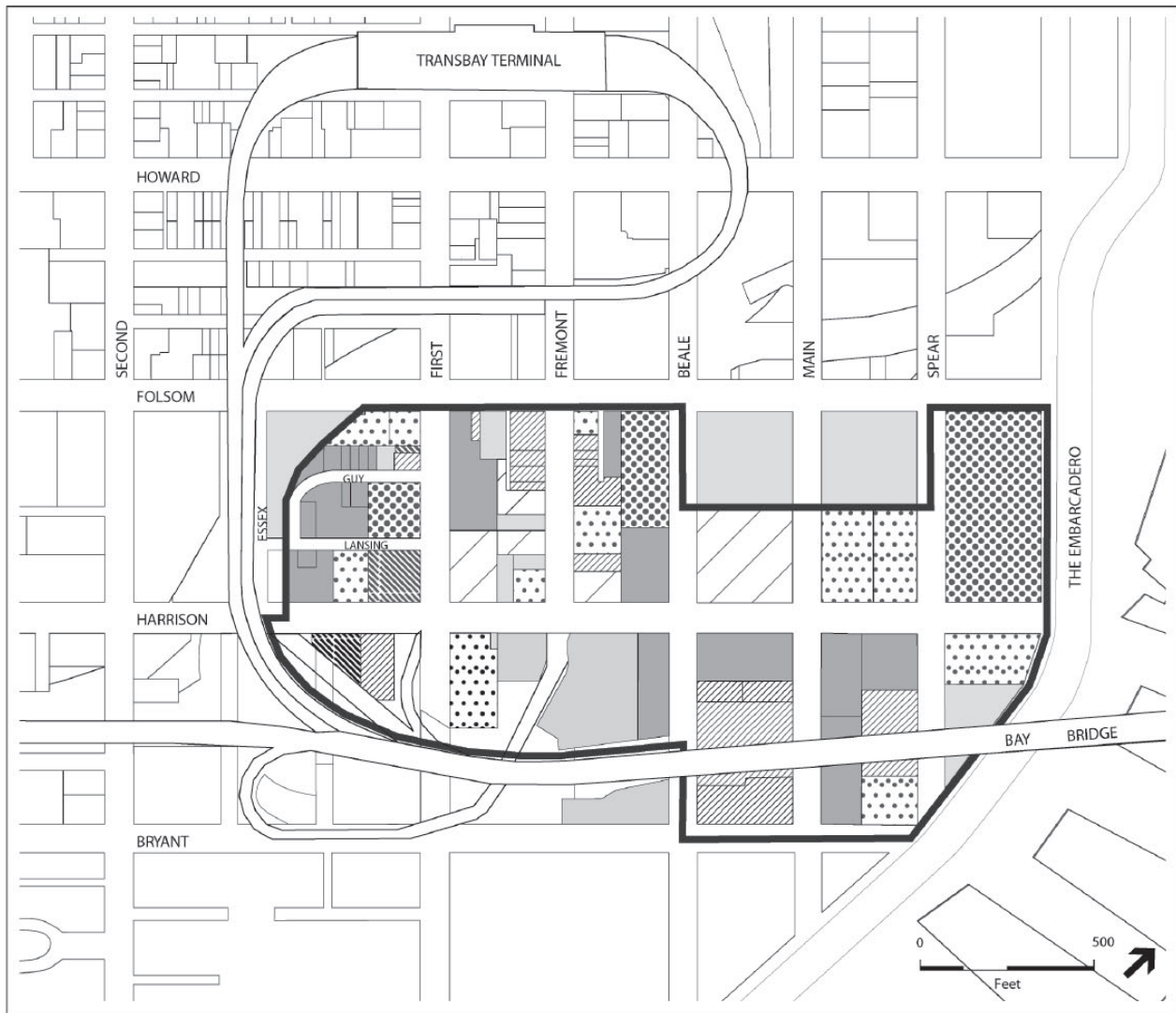










EXISTING LAND USES

Map 2



	Residential		Retail/Entertainment
	Mixed Use		Institutional
	Industrial		Vacant Parcel/Surface Parking
	Commercial		Right of Way

NOTE: This map has been changed by amendments to the General Plan. This map is intended only as a temporary placeholder and will be replaced by final maps illustrating these amendments in graphic form.

MAP APPROVED BY THE BOARD OF SUPERVISORS

The notation below in italics represents a recent amendment to the General Plan that has been approved by the Board of Supervisors after this map was originally adopted. The change will be added to the map during the next map update.

→ *Map to be amended to change the Rincon Hill Area Plan Boundary to remove Embarcadero Freeway ramps. (BOS Ordinance 0125-05)*