





Generalized Land Use Districts



MAP 01

-  Residential
-  Neighborhood Commercial
-  Residential / Mixed Use
-  Public