





MAJOR OPEN SPACES

Map 3

-  Existing Open Space
-  Open Space in the Planning Stage
-  Area Deficient In Open Space
(Not Served By Existing Open Space Or
Open Space In The Planning Stage)
-  Proposed C-3 District Boundary

NOTE: The notations shown in italics represent recent amendments to the General Plan. This map is intended only as a temporary placeholder, and will be replaced by final maps illustrating these amendments in graphic form.

MAP APPROVED BY THE BOARD OF SUPERVISORS

The notation below in italics represents a recent amendment to the General Plan that has been approved by the Board of Supervisors after this map was originally adopted. The change will be added to the map during the next map update.

- *Add a boundary around the Transit Center District Plan area and a reference that states "See the Transit Center District Sub-Area Plan." (BOS Ordinance 0185-12)*
- *Add proposed Transbay open space between Main/Beale/Folsom/Howard Streets as "Open Space in the Planning Stage"*
- *Delete 800-foot radius around the proposed park from "Area deficient in open space"*
- *Amend map to include the proposed open space at Harrison and Fremont Streets (Block 3766, Lot 009) as "open space in the planning stage."*