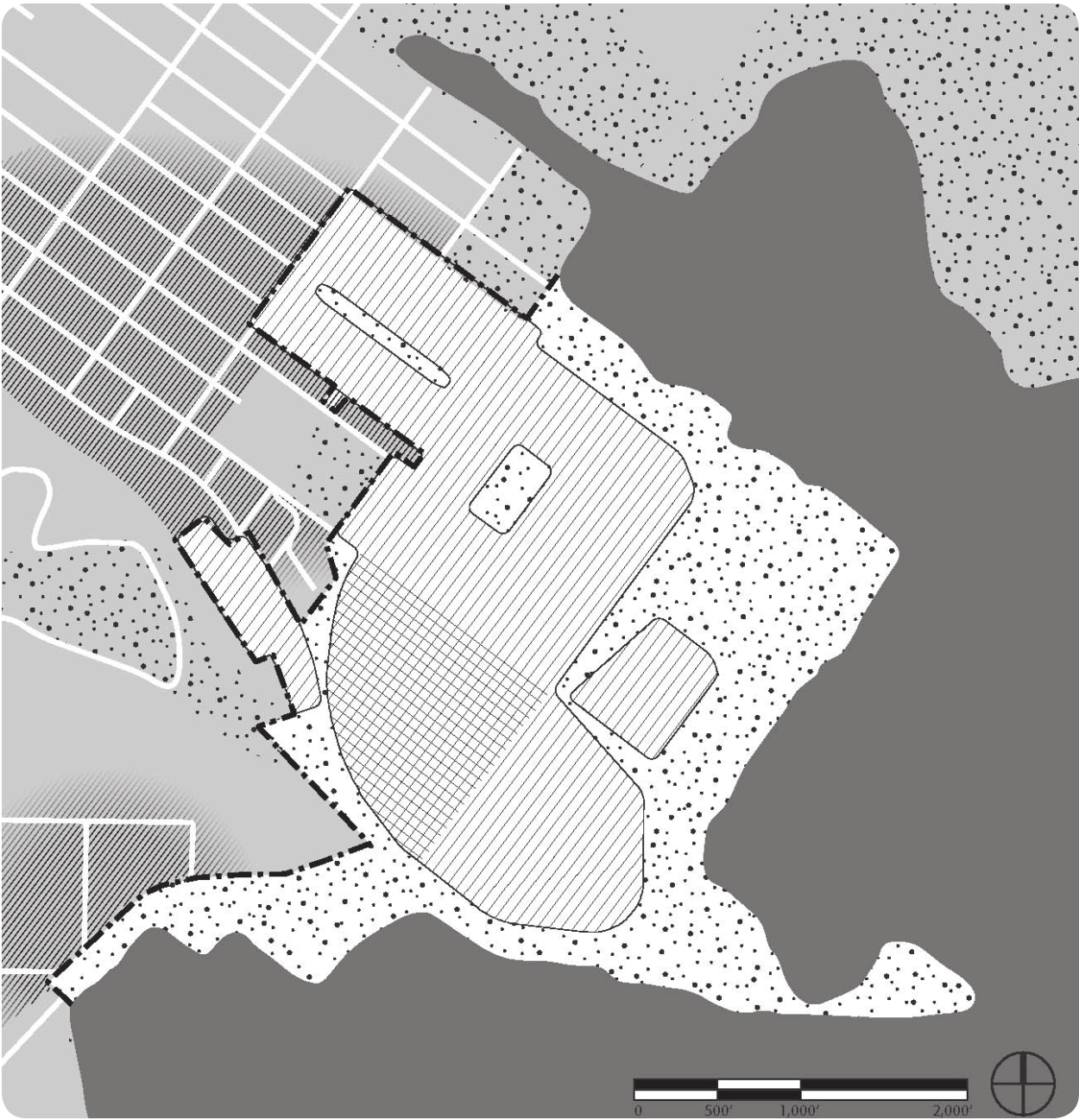








Map 03  
LAND USE



LEGEND

	Project Area		Open Space
	Outside Project Area		Mixed Use - Predominantly Residential
			Mixed Use - Predominantly Commercial
			Outside Project Area - Predominantly Residential

**NOTE:** This map has been changed by amendments to the General Plan. This map is intended only as a temporary placeholder and will be replaced by final maps illustrating these amendments in graphic form.

**MAP APPROVED BY THE BOARD OF SUPERVISORS**

The notation below in italics represents a recent amendment to the General Plan that has been approved by the Board of Supervisors after this map was originally adopted. The change will be added to the map during the next map update.

→ *The Candlestick Point Subarea Plan boundary to be edited to remove the Jamestown Parcel. (BOS Ordinance 0164-18)*