







## Bicycle Improvements & Transit Preferential Streets

-  Proposed Bicycle Lanes
-  Proposed Bike Improvements
-  Existing City-Designated Bike Routes
-  Enhanced Bike Parking Stations
-  Transit Preferential Streets
-  Plan Area

**NOTE:** This map has been changed by amendments to the General Plan. This map is intended only as a temporary placeholder and will be replaced by final maps illustrating these amendments in graphic form.

## **MAP APPROVED BY THE BOARD OF SUPERVISORS**

The notation below in italics represents a recent amendment to the General Plan that has been approved by the Board of Supervisors after this map was originally adopted. The change will be added to the map during the next map update.

→ *Update map to show new bike network as depicted in the "Balboa Reservoir Design Standards and Guidelines," which may be amended from time to time, and add a boundary around the Balboa Reservoir project site and language that states: Refer to the Balboa Reservoir Design Standards and Guidelines. (BOS Ordinance 0143-20)*