







## POLICE FACILITIES PLAN

**Map 1**

-  General Grouping Of Related Neighborhoods
-  Neighborhood Edges And Barriers To Movement
-  Major Arterials That Define Neighborhoods
-  Recommended 9 District Grouping Of Related Neighborhoods

**NOTE:** This map has been changed by amendments to the General Plan. This map is intended only as a temporary placeholder and will be replaced by final maps illustrating these amendments in graphic form.

**MAP APPROVED BY THE BOARD OF SUPERVISORS**

The notation below in italics represents a recent amendment to the General Plan that has been approved by the Board of Supervisors after this map was originally adopted. The change will be added to the map during the next map update.

→ *Add a boundary around Treasure Island and Yerba Buena Island and refer to the TI/YBI Area Plan and applicable Design for Development. (BOS Ordinance 0097-11)*