


Eastern Neighborhoods Streets and Open Space Concept

Adopted December 2008 / Updated January 2019



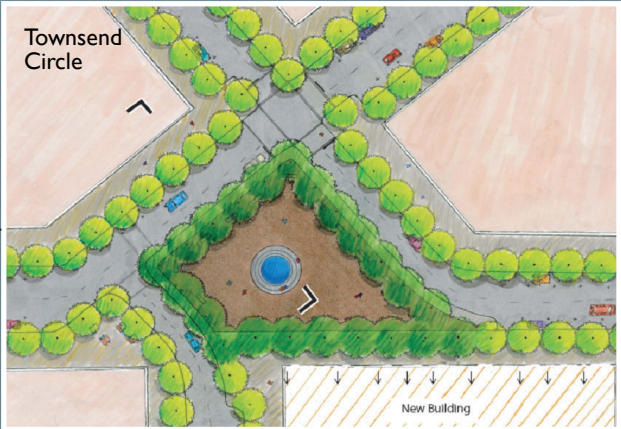
LIVING STREETS

As shown above, alleyways could be converted to “living streets,” where traffic is calmed and paving and landscaping are designed to reflect what is envisioned as the pedestrian primacy of these streets. The Planning Department is currently working with the Redevelopment Agency and the Department of Public Works on three streets in the East SoMa: Minna, Natoma, and Russ Streets. These streets will set the standard for additional living streets to be designed throughout all the Plan areas.



Brannan Street Wharf

Courtesy of Port of San Francisco




Townsend Circle

Rendering by Courtney Pash



16th and Irwin Public Plaza



Pier 70 Crane Cove Park

Courtesy of SMWM Architects

CENTRAL WATERFRONT-DOGPATCH PUBLIC REALM PLAN: The 2018 Public Realm Plan developed concept designs for Complete Streets and Open Spaces in this Public Realm Plan Area. Please refer to that Public Realm Plan for more specific recommendations for implementation.