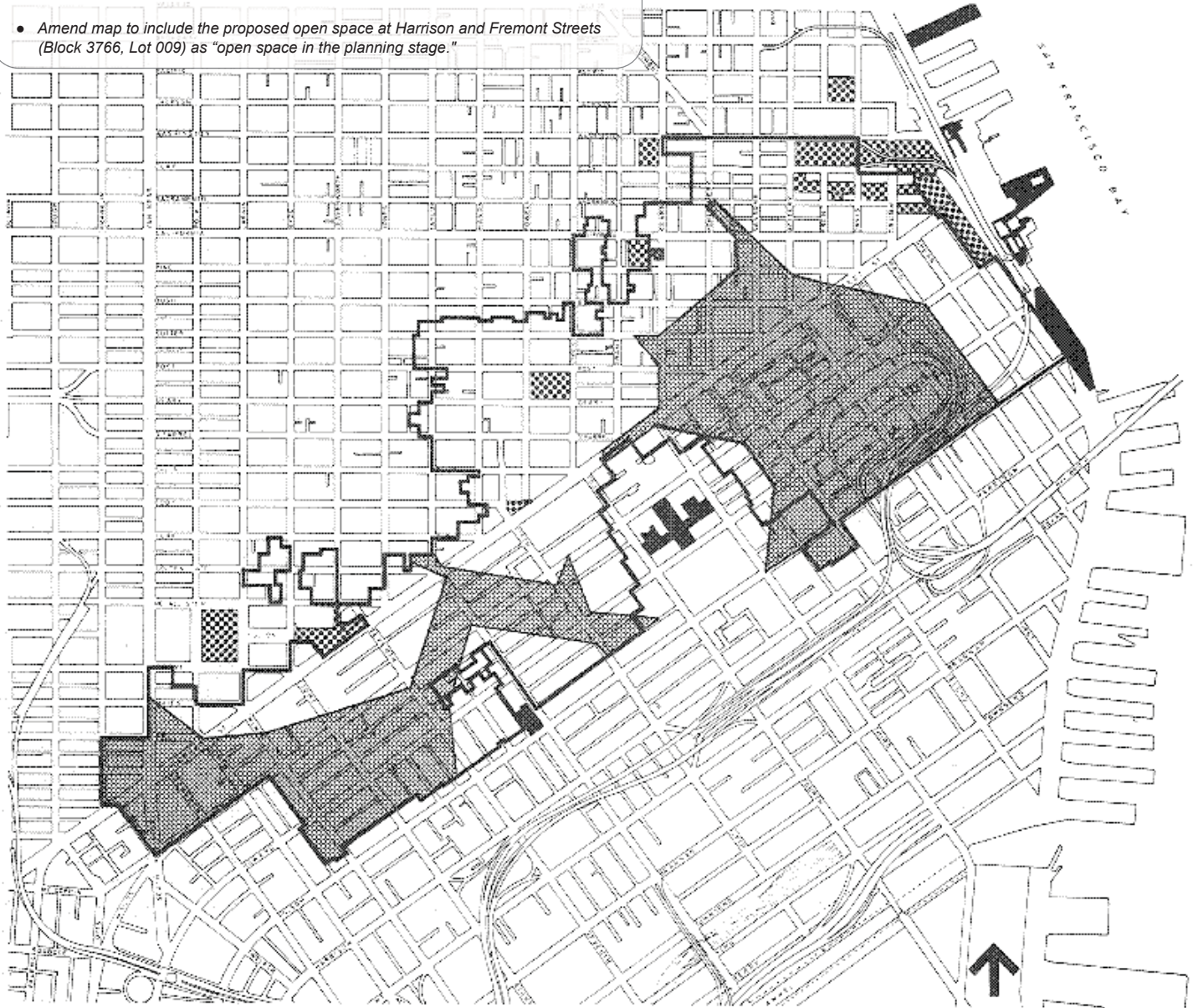


MAP TO BE EDITED





- Add proposed Transbay open space between Main/Beale/Folsom/Howard Streets as "Open Space in the Planning Stage"
- Delete 800-foot radius around the proposed park from "Area deficient in open space"
- Amend map to include the proposed open space at Harrison and Fremont Streets (Block 3766, Lot 009) as "open space in the planning stage."



MAJOR OPEN SPACES

0 400FT

Map 3

-  Existing Open Space
-  Open Space in the Planning Stage
-  Area Deficient In Open Space
(Not Served By Existing Open Space Or
Open Space In The Planning Stage)
-  Proposed C-3 District Boundary

NOTE: The notations shown in italics represent recent amendments to the General Plan. This map is intended only as a temporary placeholder, and will be replaced by final maps illustrating these amendments in graphic form.