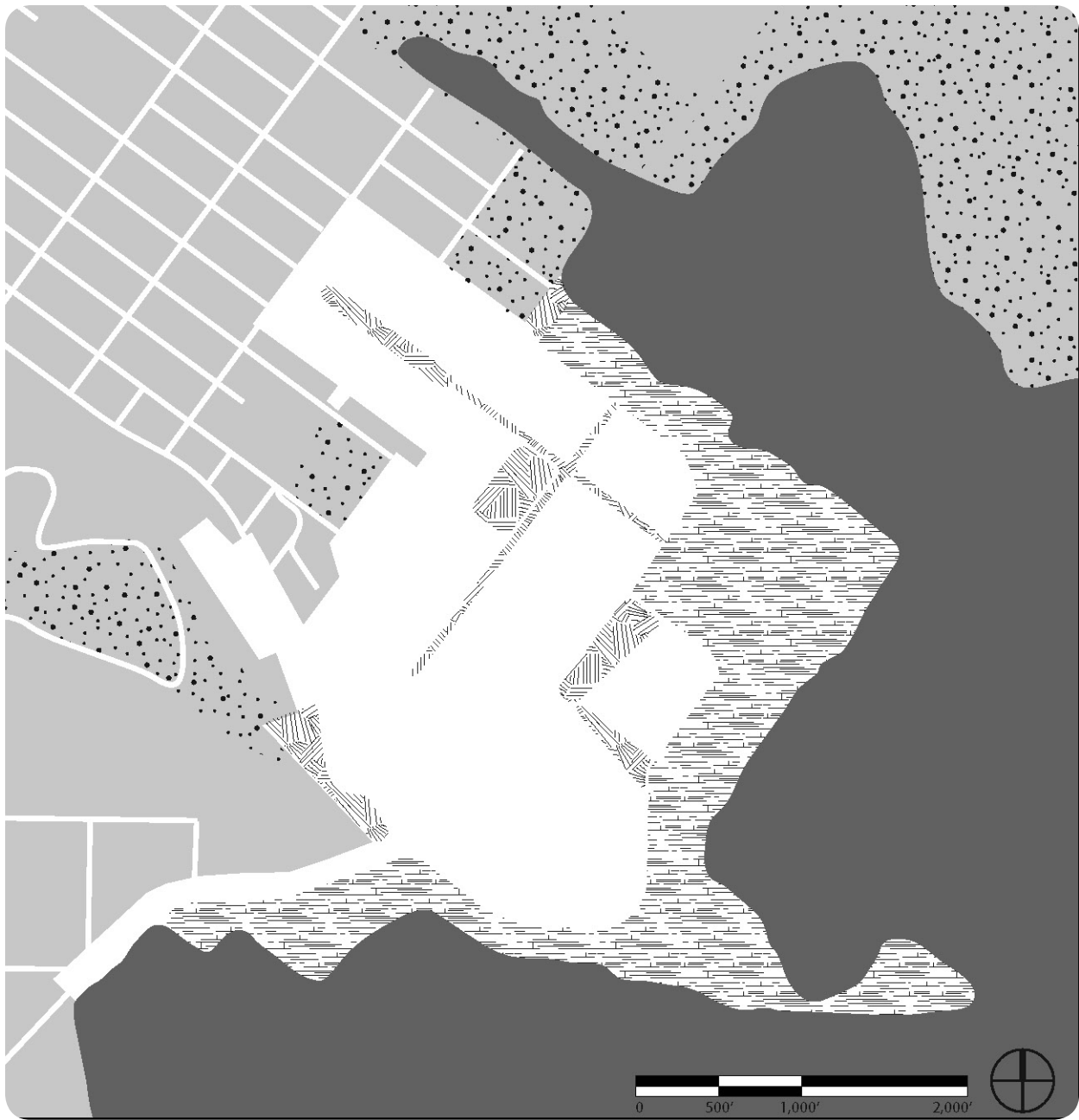







Map 08
OPEN SPACE NETWORK



LEGEND

- | | |
|--|---|
|  Project Area |  CPSRA Approximate Boundaries |
|  Outside Project Area |  Neighborhood Parks and Open Space |
| |  Open Space Outside Project Area |